 <p>National Transportation Safety Board FACTUAL REPORT AVIATION</p>	NTSB ID: ATL83FA378	Aircraft Registration Number: N8360B
	Occurrence Date: 09/25/1983	Most Critical Injury: Fatal
	Occurrence Type: Accident	Investigated By: NTSB

Location/Time

Nearest City/Place BENSON	State NC	Zip Code 27504	Local Time 0858	Time Zone EDT	
------------------------------	-------------	-------------------	--------------------	------------------	--

Airport Proximity: Off Airport/Airstrip	Distance From Landing Facility:
---	---------------------------------

Aircraft Information Summary


Aircraft Manufacturer CESSNA	Model/Series 172 /172	Type of Aircraft Airplane
---------------------------------	--------------------------	------------------------------


Revenue Sightseeing Flight: No	Air Medical Transport Flight: No
--------------------------------	----------------------------------

Narrative

Brief narrative statement of facts, conditions and circumstances pertinent to the accident/incident:

(This area is intentionally left blank for the narrative statement.)

 National Transportation Safety Board FACTUAL REPORT AVIATION		NTSB ID: ATL83FA378				
		Occurrence Date: 09/25/1983				
		Occurrence Type: Accident				
Landing Facility/Approach Information						
Airport Name		Airport ID:	Airport Elevation Ft. MSL	Runway Used 0	Runway Length	Runway Width
Runway Surface Type:						
Runway Surface Condition:						
Approach/Arrival Flown: NONE						
VFR Approach/Landing: None						
Aircraft Information						
Aircraft Manufacturer CESSNA		Model/Series 172 /172		Serial Number 36+60		
Airworthiness Certificate(s): Normal						
Landing Gear Type: Tricycle						
Amateur Built Acft? No		Number of Seats: 4	Certified Max Gross Wt. 2075 LBS		Number of Engines: 1	
Engine Type: Reciprocating		Engine Manufacturer: CONTINENTAL		Model/Series: O-300-A	Rated Power: 145 HP	
- Aircraft Inspection Information						
Type of Last Inspection Annual		Date of Last Inspection 08/1983	Time Since Last Inspection 2 Hours		Airframe Total Time 2872 Hours	
- Emergency Locator Transmitter (ELT) Information						
ELT Installed?/Type Yes /		ELT Operated? Yes	ELT Aided in Locating Accident Site?			
Owner/Operator Information						
Registered Aircraft Owner JOHN C. BRYAN		Street Address 305 WEST MAPLEWOOD DRIVE				
		City SMITHFIELD		State NC	Zip Code 27577	
Operator of Aircraft JOHN C. BRYAN		Street Address 305 WEST MAPLEWOOD DRIVE				
		City SMITHFIELD		State NC	Zip Code 27577	
Operator Does Business As:			Operator Designator Code:			
- Type of U.S. Certificate(s) Held: None						
Air Carrier Operating Certificate(s):						
Operating Certificate:			Operator Certificate:			
Regulation Flight Conducted Under: Part 91: General Aviation						
Type of Flight Operation Conducted: Personal						

 <p>National Transportation Safety Board FACTUAL REPORT AVIATION</p>	NTSB ID: ATL83FA378
	Occurrence Date: 09/25/1983
	Occurrence Type: Accident

First Pilot Information

Name On File	City On File	State On File	Date of Birth On File	Age 50
-----------------	-----------------	------------------	--------------------------	-----------

Sex: M	Seat Occupied: Left	Occupational Pilot? Business	Certificate Number: On File
--------	---------------------	------------------------------	-----------------------------

Certificate(s): Private

Airplane Rating(s): Single-engine Land

Rotorcraft/Glider/LTA:

Instrument Rating(s): None

Instructor Rating(s):

Current Biennial Flight Review?

Medical Cert.: Class 3	Medical Cert. Status: Valid Medical--w/ waivers/lim.	Date of Last Medical Exam: 08/1983
------------------------	--	------------------------------------

- Flight Time Matrix	All A/C	This Make and Model	Airplane Single Engine	Airplane Multi-Engine	Night	Instrument		Rotorcraft	Glider	Lighter Than Air
	Actual	Simulated								
Total Time	645	642	645		198	3				
Pilot In Command(PIC)	611	611	611							
Instructor										
Instruction Received										
Last 90 Days	6	6	6							
Last 30 Days										
Last 24 Hours										

Seatbelt Used? Yes	Shoulder Harness Used? Unknown	Toxicology Performed? Yes	Second Pilot? No
--------------------	--------------------------------	---------------------------	------------------

Flight Plan/Itinerary

Type of Flight Plan Filed: None

Departure Point SMITHFIELD	State NC	Airport Identifier W27	Departure Time 0835	Time Zone EDT
-------------------------------	-------------	---------------------------	------------------------	------------------


Destination Local Flight	State	Airport Identifier	
-----------------------------	-------	--------------------	--

Type of Clearance: None

Type of Airspace: Class G

Weather Information

UAT/CA Source of Wx Information:
No record of briefing

 <p>National Transportation Safety Board FACTUAL REPORT AVIATION</p>	NTSB ID: ATL83FA378
	Occurrence Date: 09/25/1983
	Occurrence Type: Accident

Weather Information					
WOF ID	Observation Time	Time Zone	WOF Elevation	WOF Distance From Accident Site	Direction From Accident Site
RDU	0851	EDT	437 Ft. MSL	28 NM	320 Deg. Mag.
Sky/Lowest Cloud Condition: Clear			0 Ft. AGL	Condition of Light: Day	
Lowest Ceiling: None		0 Ft. AGL	Visibility: 10 SM	Altimeter: 30.00 "Hg	
Temperature: 10 °C	Dew Point: 6 °C	Weather Conditions at Accident Site: Visual Conditions			
Wind Direction: 30		Wind Speed: 6	Wind Gusts:		
Visibility (RVR): 0 Ft.	Visibility (RVV) 0 SM				
Precip and/or Obscuration:					

Accident Information		
Aircraft Damage: Destroyed	Aircraft Fire: None	Aircraft Explosion: None

- Injury Summary Matrix	Fatal	Serious	Minor	None	TOTAL
First Pilot	1				1
Second Pilot					
Student Pilot					
Flight Instructor					
Check Pilot					
Flight Engineer					
Cabin Attendants					
Other Crew					
Passengers	2				2
- TOTAL ABOARD -	3				3
Other Ground	0	0	0		0
- GRAND TOTAL -	3	0	0		3

National Transportation Safety Board

FACTUAL REPORT
AVIATION



NTSB ID: ATL83FA378

Occurrence Date: 09/25/1983

Occurrence Type: Accident

Administrative Information

Investigator-In-Charge (IIC)

ELINOR WARE

Additional Persons Participating in This Accident/Incident Investigation: