 <p>National Transportation Safety Board FACTUAL REPORT AVIATION</p>	NTSB ID: ATL86FA266	Aircraft Registration Number: N27047
	Occurrence Date: 09/26/1986	Most Critical Injury: Fatal
	Occurrence Type: Accident	Investigated By: NTSB

Location/Time

Nearest City/Place APEX	State NC	Zip Code 27502	Local Time 1645	Time Zone EDT	
----------------------------	-------------	-------------------	--------------------	------------------	--

Airport Proximity: On Airport/Airstrip	Distance From Landing Facility: 0
--	-----------------------------------

Aircraft Information Summary


Aircraft Manufacturer PIPER	Model/Series TG8-J3C-65 /TG8-J3C-65	Type of Aircraft Airplane
--------------------------------	--	------------------------------


Revenue Sightseeing Flight: No	Air Medical Transport Flight: No
--------------------------------	----------------------------------

Narrative

Brief narrative statement of facts, conditions and circumstances pertinent to the accident/incident:

(This area is intentionally left blank for the narrative statement.)

 National Transportation Safety Board FACTUAL REPORT AVIATION		NTSB ID: ATL86FA266			
		Occurrence Date: 09/26/1986			
		Occurrence Type: Accident			
Landing Facility/Approach Information					
Airport Name DECK AIRPARK	Airport ID:	Airport Elevation 338 Ft. MSL	Runway Used 22	Runway Length 1850	Runway Width 100
Runway Surface Type: Dirt; Grass/turf					
Runway Surface Condition: Dry					
Approach/Arrival Flown: NONE					
VFR Approach/Landing: None					
Aircraft Information					
Aircraft Manufacturer PIPER		Model/Series TG8-J3C-65 /TG8-J3C-65		Serial Number 4325	
Airworthiness Certificate(s): Normal					
Landing Gear Type: Tailwheel					
Amateur Built Acft? No	Number of Seats: 2	Certified Max Gross Wt. 1100 LBS		Number of Engines: 1	
Engine Type: Reciprocating		Engine Manufacturer: CONTINENTAL		Model/Series: A-65-8	
				Rated Power: 65 HP	
- Aircraft Inspection Information					
Type of Last Inspection Annual		Date of Last Inspection 05/1986	Time Since Last Inspection Hours	Airframe Total Time 3563 Hours	
- Emergency Locator Transmitter (ELT) Information					
ELT Installed?/Type No		ELT Operated?	ELT Aided in Locating Accident Site? No		
Owner/Operator Information					
Registered Aircraft Owner DOYLE E. BOOTH		Street Address ROUTE 3 BOX 239A			
		City DURHAM	State NC	Zip Code 27707	
Operator of Aircraft DOYLE E. BOOTH		Street Address ROUTE 3 BOX 239A			
		City DURHAM	State NC	Zip Code 27707	
Operator Does Business As:			Operator Designator Code:		
- Type of U.S. Certificate(s) Held: None					
Air Carrier Operating Certificate(s):					
Operating Certificate:			Operator Certificate:		
Regulation Flight Conducted Under: Part 91: General Aviation					
Type of Flight Operation Conducted: Personal					

 <p>National Transportation Safety Board FACTUAL REPORT AVIATION</p>	NTSB ID: ATL86FA266
	Occurrence Date: 09/26/1986
	Occurrence Type: Accident

First Pilot Information

Name On File	City On File	State On File	Date of Birth On File	Age 36
-----------------	-----------------	------------------	--------------------------	-----------

Sex: M	Seat Occupied: Front	Occupational Pilot? Business	Certificate Number: On File
--------	----------------------	-------------------------------------	-----------------------------

Certificate(s): **Private**

Airplane Rating(s): **Single-engine Land**

Rotorcraft/Glider/LTA: **None**

Instrument Rating(s): **None**

Instructor Rating(s): **None**

Current Biennial Flight Review?

Medical Cert.: Class 3	Medical Cert. Status: Expired	Date of Last Medical Exam: 05/1984
-------------------------------	--------------------------------------	---

- Flight Time Matrix	All A/C	This Make and Model	Airplane Single Engine	Airplane Multi-Engine	Night	Instrument		Rotorcraft	Glider	Lighter Than Air
						Actual	Simulated			
Total Time										
Pilot In Command(PIC)										
Instructor										
Instruction Received										
Last 90 Days										
Last 30 Days										
Last 24 Hours										

Seatbelt Used? Yes	Shoulder Harness Used? No	Toxicology Performed? Yes	Second Pilot? No
---------------------------	----------------------------------	----------------------------------	-------------------------

Flight Plan/Itinerary

Type of Flight Plan Filed: **None**

Departure Point Same as Accident/Incident Location	State	Airport Identifier	Departure Time 1645	Time Zone EDT
--	-------	--------------------	-------------------------------	-------------------------


Destination Same as Accident/Incident Location	State	Airport Identifier	
--	-------	--------------------	--

Type of Clearance: **None**

Type of Airspace: **Class G**

Weather Information

U.S. Source of Wx Information:
No record of briefing

 <p>National Transportation Safety Board FACTUAL REPORT AVIATION</p>	NTSB ID: ATL86FA266
	Occurrence Date: 09/26/1986
	Occurrence Type: Accident

Weather Information					
WOF ID	Observation Time	Time Zone	WOF Elevation	WOF Distance From Accident Site	Direction From Accident Site
RDU	1650	EDT	437 Ft. MSL	10 NM	40 Deg. Mag.
Sky/Lowest Cloud Condition: Scattered			5000 Ft. AGL	Condition of Light: Day	
Lowest Ceiling: Unknown			0 Ft. AGL	Visibility: 5 SM	Altimeter: 30.00 "Hg
Temperature: 33 °C	Dew Point: 19 °C	Weather Conditions at Accident Site: Visual Conditions			
Wind Direction: 240		Wind Speed: 7		Wind Gusts:	
Visibility (RVR): 0 Ft.		Visibility (RVV) 0 SM			
Precip and/or Obscuration:					

Accident Information		
Aircraft Damage: Destroyed	Aircraft Fire: Ground	Aircraft Explosion: None

- Injury Summary Matrix	Fatal	Serious	Minor	None	TOTAL
First Pilot	1				1
Second Pilot					
Student Pilot					
Flight Instructor					
Check Pilot					
Flight Engineer					
Cabin Attendants					
Other Crew					
Passengers					
- TOTAL ABOARD -	1				1
Other Ground	0	0	0		0
- GRAND TOTAL -	1	0	0		1

National Transportation Safety Board

FACTUAL REPORT

AVIATION



NTSB ID: ATL86FA266

Occurrence Date: 09/26/1986

Occurrence Type: Accident

Administrative Information

Investigator-In-Charge (IIC)

CHARLES T. FOUTS

Additional Persons Participating in This Accident/Incident Investigation:

WALTER L RIGSBEE

DALE CARTER
MOBILE, AL