

VISUAL HISTORY OF DARE COUNTY FIRE STATIONS

AVON
STA 46



Coastland Times, 1986 Google image

BUXTON
STA 44




Coastland Times, 1986 Mike Sanders photo Google image

CHICAMACOMICO BANKS
STA 48




Google image

CHICAMACOMICO BANKS
STA 50




Coastland Times, 1986 Mike Sanders photo Mike Sanders photo

COLINGTON
STA 15



Mike Legeros photo

DUCK
STA 11




Coastland Times, 1986 Mike Sanders photo

FRISCO
STA 42




Coastland Times, 1986 Google image

HATTERAS
STA 40




Coastland Times, 1986 Google image



Walter Gresham photo

KILL DEVIL HILLS
STA 14



Mike Legeros photo Coastland Times, 1965



Mike Legeros photo



Mike Legeros photo

KITTY HAWK
STA 13



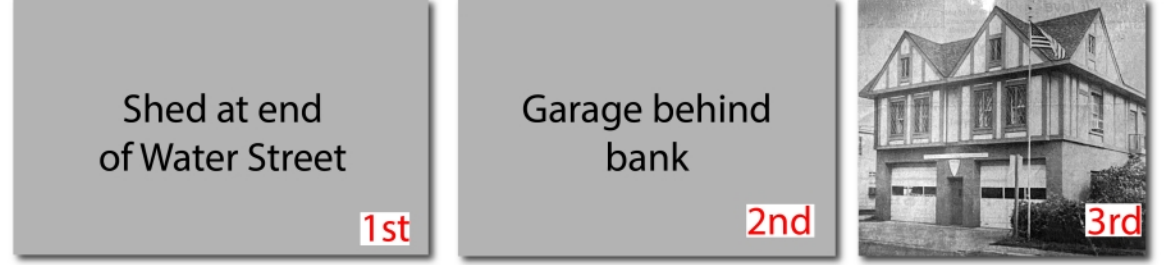
Mike Legeros photo Kitty Hawk FD Google image

MANNS HARBOR
STA 18



Coastland Times, 1986 Mike Sanders photo

MANTEO



Shed at end of Water Street

Garage behind bank

Coastland Times, 1986

NAGS HEAD
STA 16




Old Army radar station need photo Google image Google image

NAGS HEAD
STA 21



Mike Sanders photo

ROANOKE ISLAND
STA 17



Coastland Times, 1986 Mike Legeros photo



Coastland Times, 1986 Mike Sanders photo Mike Legeros photo

SALVO
STA 48



Coastland Times, 1986 Google image Google image

SOUTHERN SHORES
STA 12




Coastland Times, 1986 Mike Legeros photo



Mike Sanders photo Mike Sanders photo

STUMPY POINT
STA 19



Coastland Times, 1986 Google image

Not shown are these other facilities with fire equipment:

- Army Field Research Facility (Duck)
- Coast Guard stations
- Dare County Regional Airport
- Naval Auxiliary Air Station Manteo
- Naval Facility Cape Hatteras (Buxton)
- National Park Service locations